
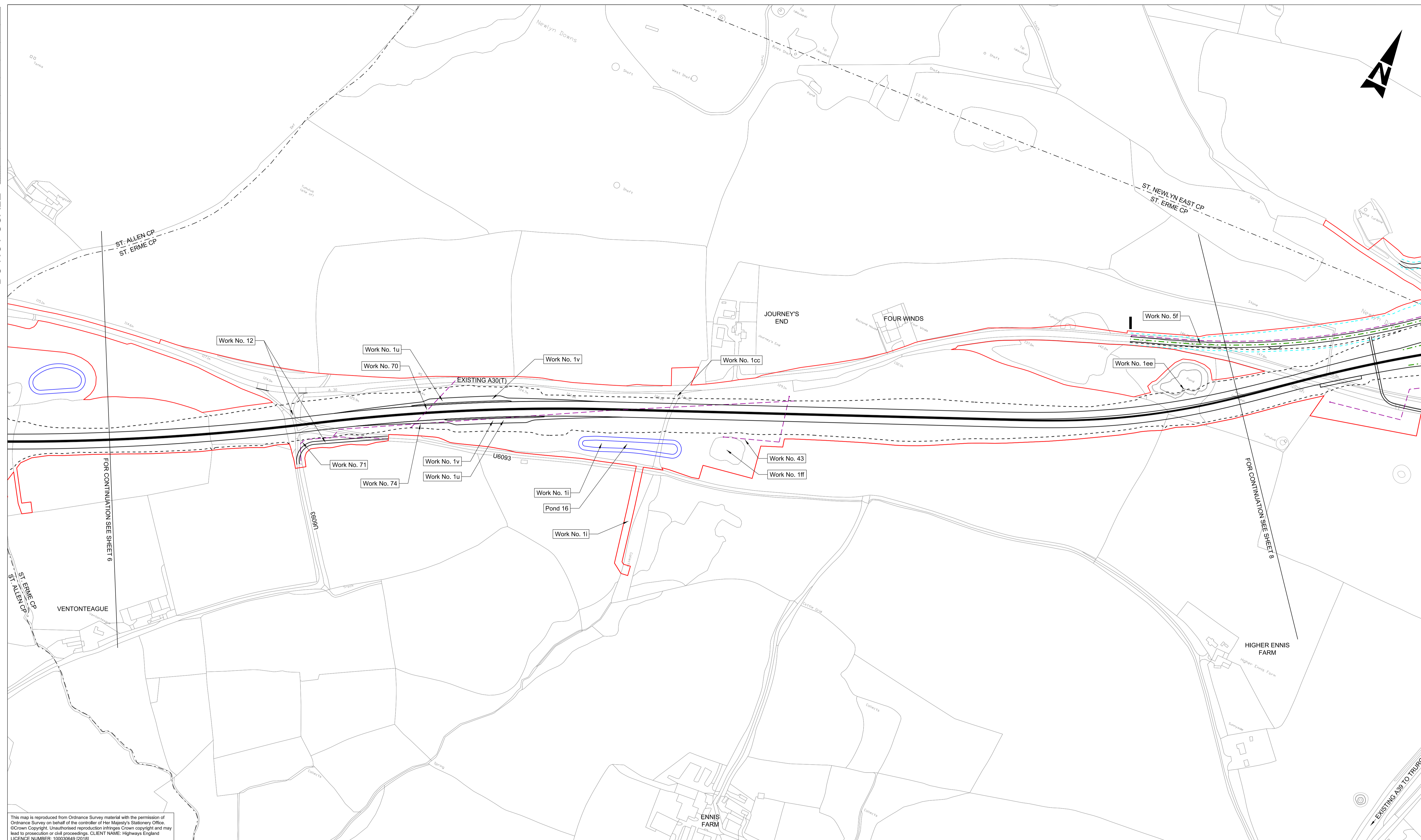


DO NOT SCALE

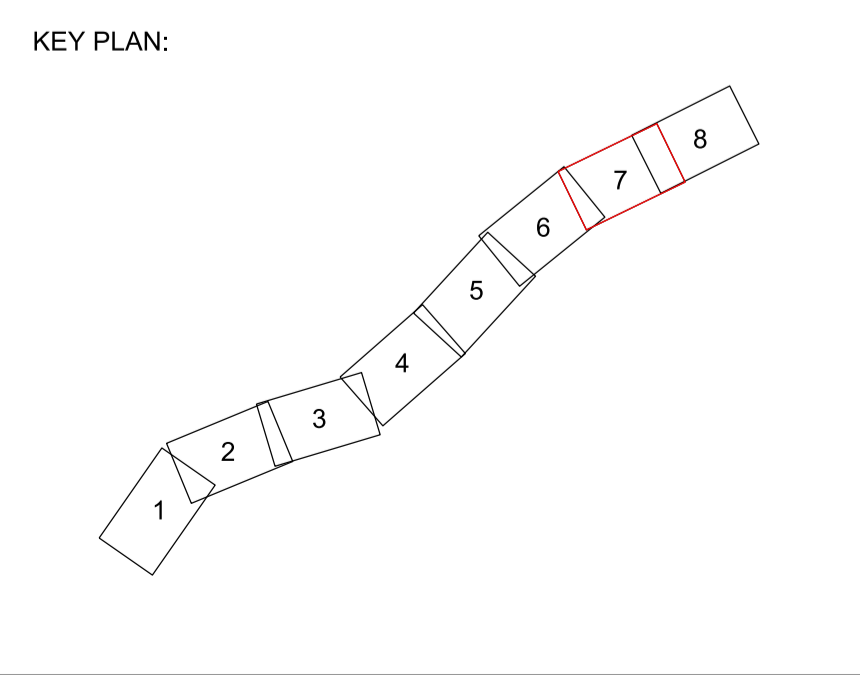
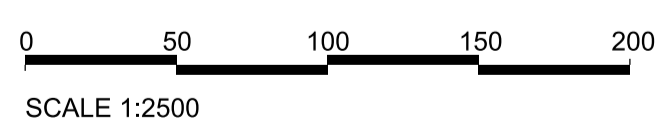
Millimetres

0 10 100



This map is reproduced from Ordnance Survey material with the permission of Ordnance Survey on behalf of the controller of Her Majesty's Stationery Office. © Crown Copyright. Unauthorised reproduction infringes Crown copyright and may lead to prosecution or civil proceedings. CLIENT NAME: Highways England LICENCE NUMBER: 100030649 (2018)

- GENERAL NOTES:**
- ALL DIMENSIONS ARE IN METRES UNLESS NOTED OTHERWISE.
  - ONLY WRITTEN DIMENSIONS SHALL BE USED, DO NOT SCALE.
  - THESE PLANS SHOULD BE READ IN CONJUNCTION WITH OTHER PLANS AND APPLICATION DOCUMENTS IN PARTICULAR SCHEDULE 3 OF THE DEVELOPMENT CONSENT ORDER.
- LEGEND:**
- DEVELOPMENT CONSENT ORDER BOUNDARY
  - A30 MAINLINE CENTRELINE
  - EXTENT OF CARRIAGEWAY (INCLUDING 0.5M LATERAL DEVIATION)
  - A30 MAINLINE EARTHWORKS (INCLUDING 1.75M LATERAL DEVIATION)
  - SIDE ROAD, JUNCTION AND SLIP ROAD CENTRELINE
  - SIDE ROAD EARTHWORKS (INCLUDING 1.75M LATERAL DEVIATION)
  - UTILITY DIVERSION WORK CENTRELINE
  - ATTENUATION POND BOUNDARY
  - PARISH BOUNDARY
  - DEMOLISHED OIL PIPE LINE



Rev.	Date	Description	By	Chk'd	App'd	Auth'd
P10	21/08/18	DCO ISSUE	LP	LP	RC	—
P11	21/08/18	DCO ISSUE	HJ	LP	RC	—
P12	22/08/18	DCO ISSUE	HJ	LP	RC	SW
C01	22/08/18	DCO ISSUE	HJ	LP	RC	SW
P13	19/12/18	VERSION A	HJ	RC	MB	—
P14	19/12/18	P14	HJ	RC	MB	DG
C02	19/12/18	VERSION A	HJ	RC	MB	DG
P15	07/01/19	VERSION A	HJ	MB	MB	MB
P16	07/01/19	VERSION A	HJ	MB	MB	SW
C03	07/01/19	VERSION A	HJ	MB	MB	SW

Suitability	Drawing Status
A4	STAGE COMPLETED

Client:

Project Title		By		Checked		Approved		Authorised	
A30 CHIVERTON TO CARLAND CROSS		HJ		MB		MB		SW	
Drawing Title		Original Size	Date	Date	Date	Date	Date	Date	Date
WORKS PLANS APFP REGULATION 5(2)(J) SHEET 7 OF 8		A1	07/01/19	07/01/19	07/01/19	07/01/19	07/01/19	07/01/19	07/01/19
Drawing Number	HE PIN	Originator	Volume	Revision					
HA551502 - SW	LSI	ARP	-DR-ZL-000407	C03					
Location	Type	Role	Number						